

Map 1 – Southwestern Ontario







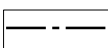

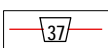


Wildlife Management Unit (WMU) Boundaries

WMU boundaries are roads, lakes, rivers and other physical features wherever possible. For many roads and rivers, only the portions that form WMU boundaries are shown on the map.

For detailed information on WMU boundaries, visit ontario.ca/hunting.

ALL WILDLIFE MANAGEMENT UNITS SHOWN ON MAP 1 ARE IN THE “SOUTHERN DISTRICT FOR WATERFOWL”.

Legend

-  Municipality licence required to hunt pheasant and rabbit
-  MNR District or Area Office
-  Provincial or National Park
-  Wildlife Management Area
-  Municipal Boundary - District and Upper Tier Municipalities
-  Municipal Boundary - Lower and Single Tier Municipalities
-  International or Interprovincial Boundary
-  Ontario King's Highway
-  County/Regional Highway
-  Secondary Highway
-  WMU Boundary and Number



Wildlife Management Areas

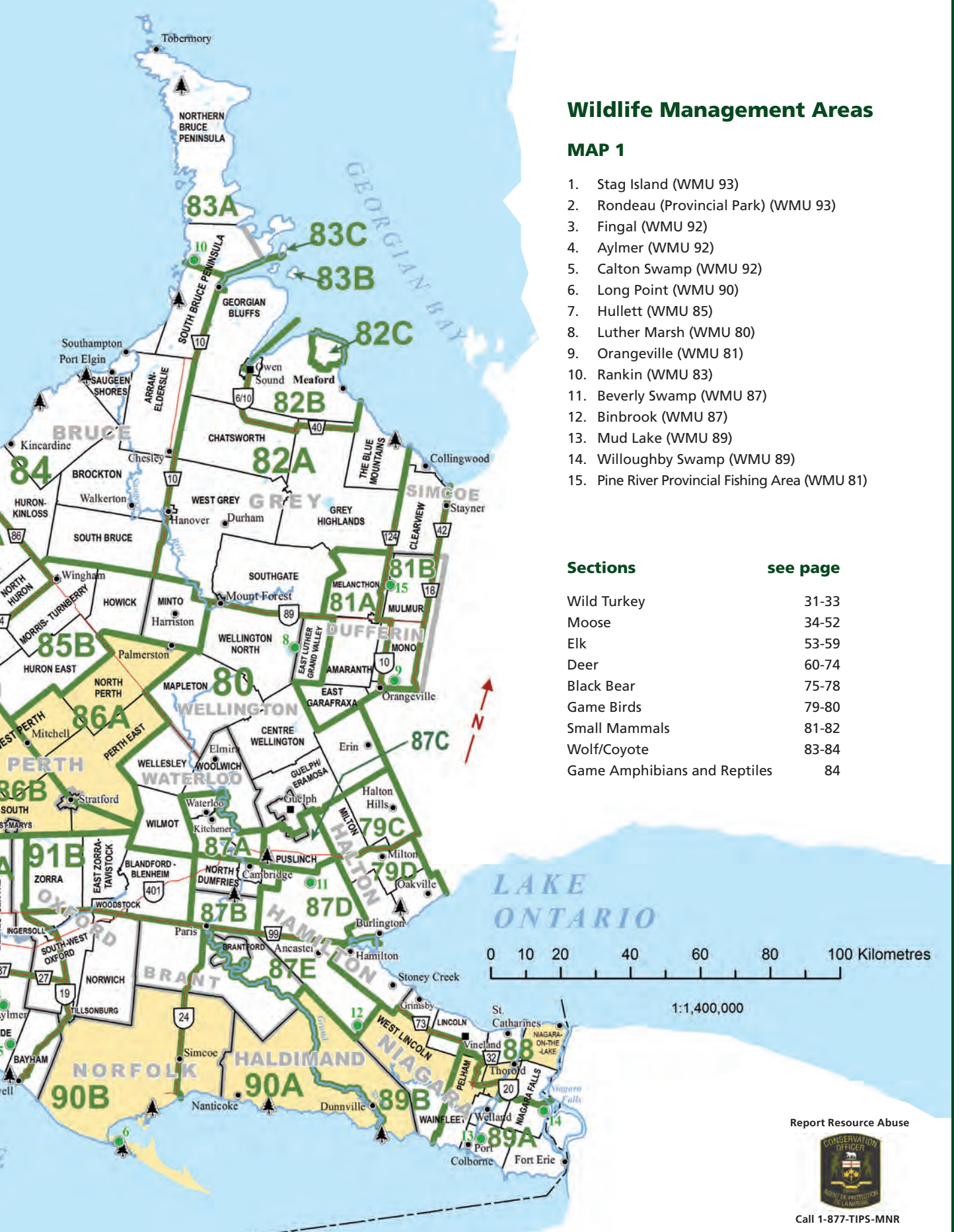
MAP 1

1. Stag Island (WMU 93)
2. Rondeau (Provincial Park) (WMU 93)
3. Fingal (WMU 92)
4. Aylmer (WMU 92)
5. Calton Swamp (WMU 92)
6. Long Point (WMU 90)
7. Hullett (WMU 85)
8. Luther Marsh (WMU 80)
9. Orangeville (WMU 81)
10. Rankin (WMU 83)
11. Beverly Swamp (WMU 87)
12. Binbrook (WMU 87)
13. Mud Lake (WMU 89)
14. Willoughby Swamp (WMU 89)
15. Pine River Provincial Fishing Area (WMU 81)

Sections

see page

Wild Turkey	31-33
Moose	34-52
Elk	53-59
Deer	60-74
Black Bear	75-78
Game Birds	79-80
Small Mammals	81-82
Wolf/Coyote	83-84
Game Amphibians and Reptiles	84



Report Resource Abuse



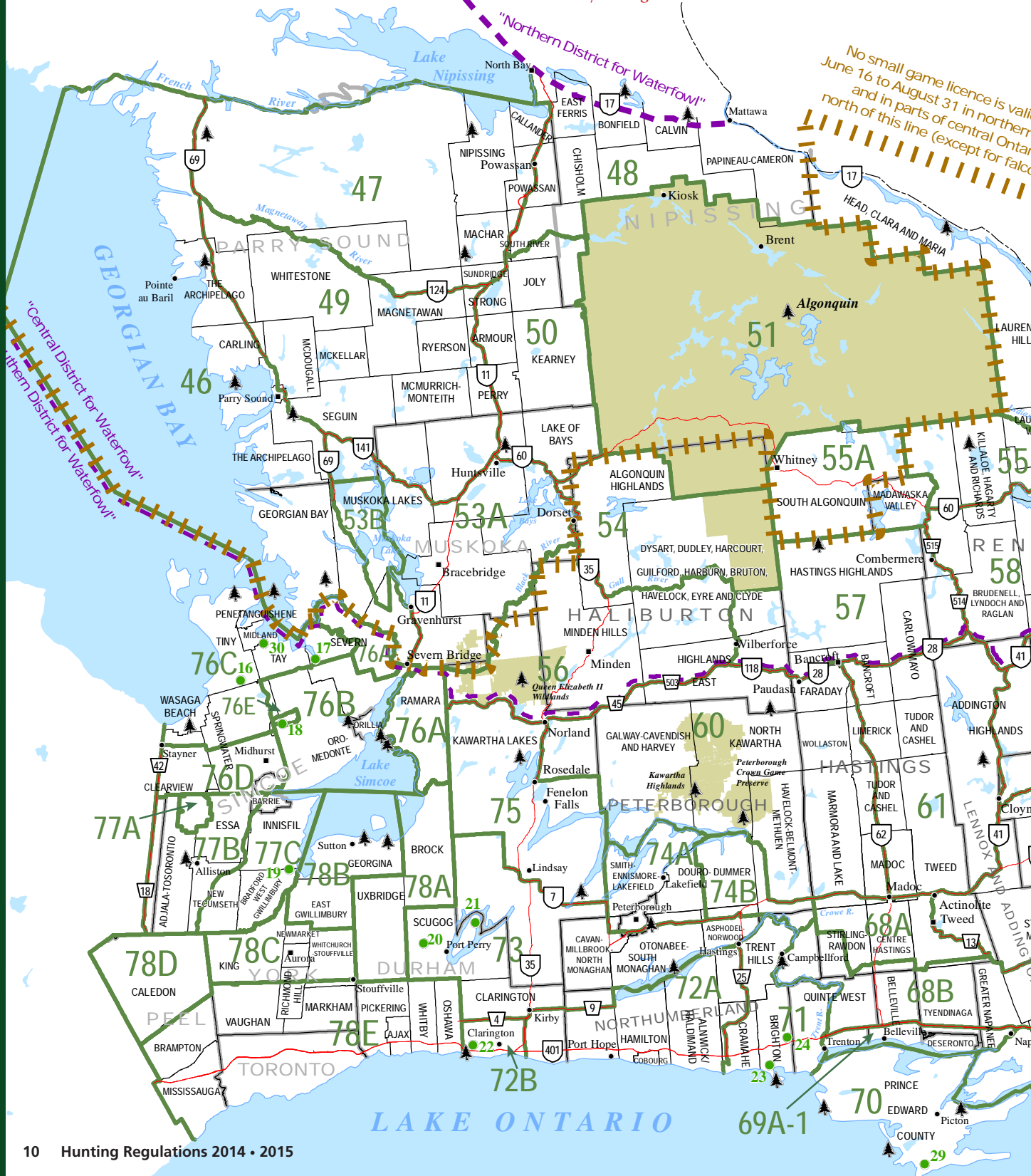
Call 1-877-TIPS-MNR

Map 2 – Southeastern Ontario

WMU Boundaries

WMU boundaries are roads, lakes, rivers and other physical features wherever possible. For many roads and rivers, only the portions that form WMU boundaries are shown on the map.

For detailed information on WMU boundaries, visit ontario.ca/hunting.



Wildlife Management Areas

MAP 2

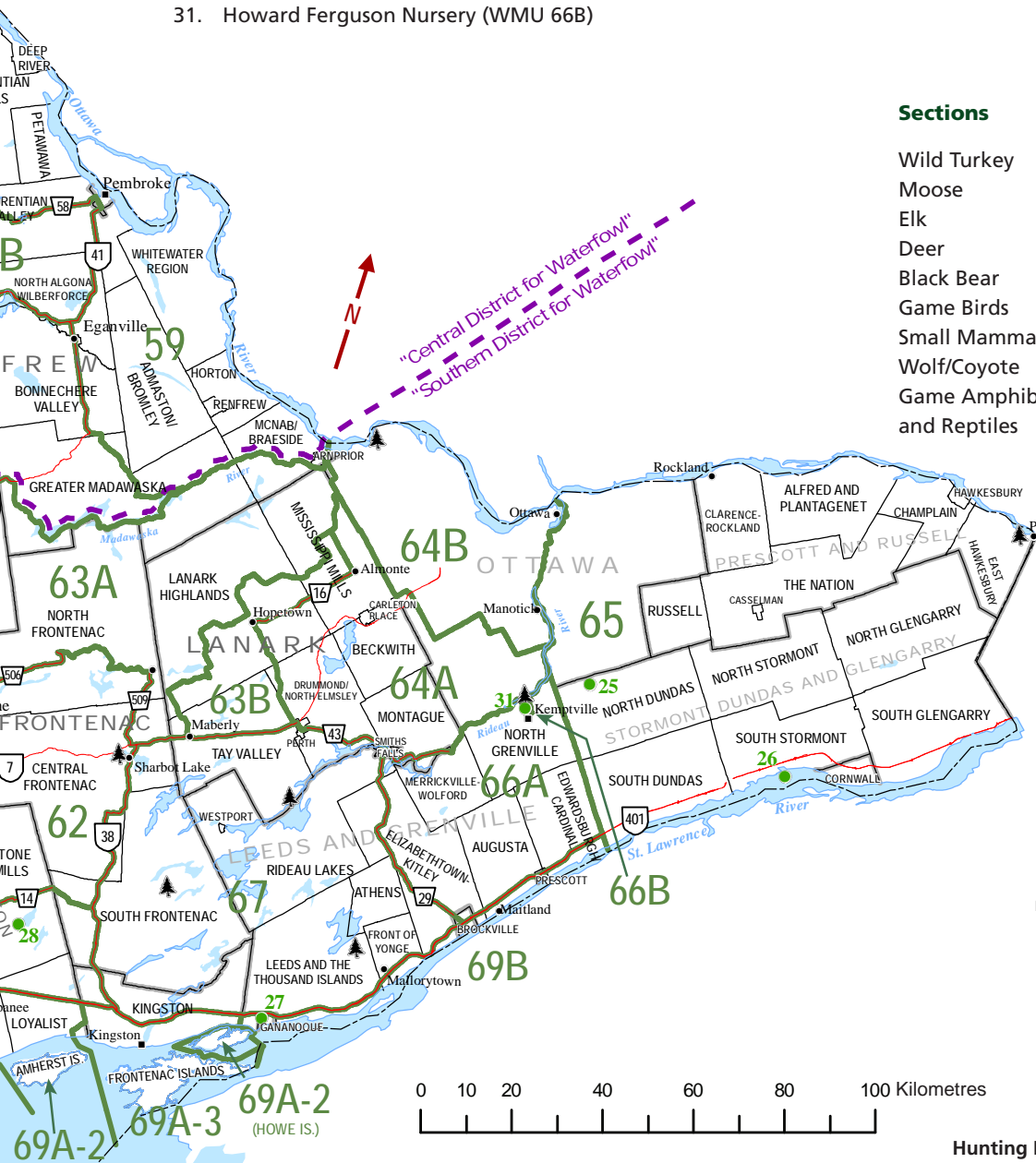
16. Tiny Marsh (WMU 76)
17. Matchedash Bay (WMU 76)
18. Copeland Forest Resources Management Area (WMU 76E)
19. Holland Marsh (WMU 77)
20. Nonquon (WMU 73)
21. Scugog Island (WMU 73)
22. Darlington (Provincial Park) (WMU 72)
23. Presqu'île (Provincial Park) (WMU 71)
24. Brighton (WMU 71)
25. Mountain (WMU 65)
26. Lake St. Lawrence (WMU 65)
27. Gananoque (WMU 67)
28. Camden Lake (WMU 68)
29. Pt. Petre (WMU 70)
30. Wye Marsh National Wildlife Area (WMU 76)
31. Howard Ferguson Nursery (WMU 66B)

Legend

-  MNR District or Area Office
-  Provincial or National Park
-  Wildlife Management Area
-  Municipal Boundary - District and Upper Tier Municipalities
-  Municipal Boundary - Lower and Single Tier Municipalities
-  International or Interprovincial Boundary
-  Ontario King's Highway
-  County/Regional Highway
-  Secondary Highway
-  WMU Boundary and Number

Sections see page

Wild Turkey	31-33
Moose	34-52
Elk	53-59
Deer	60-74
Black Bear	75-78
Game Birds	79-80
Small Mammals	81-82
Wolf/Coyote	83-84
Game Amphibians and Reptiles	84



Report Resource Abuse



Call 1-877-TIPS-MNR

Map 3 – Northern Ontario

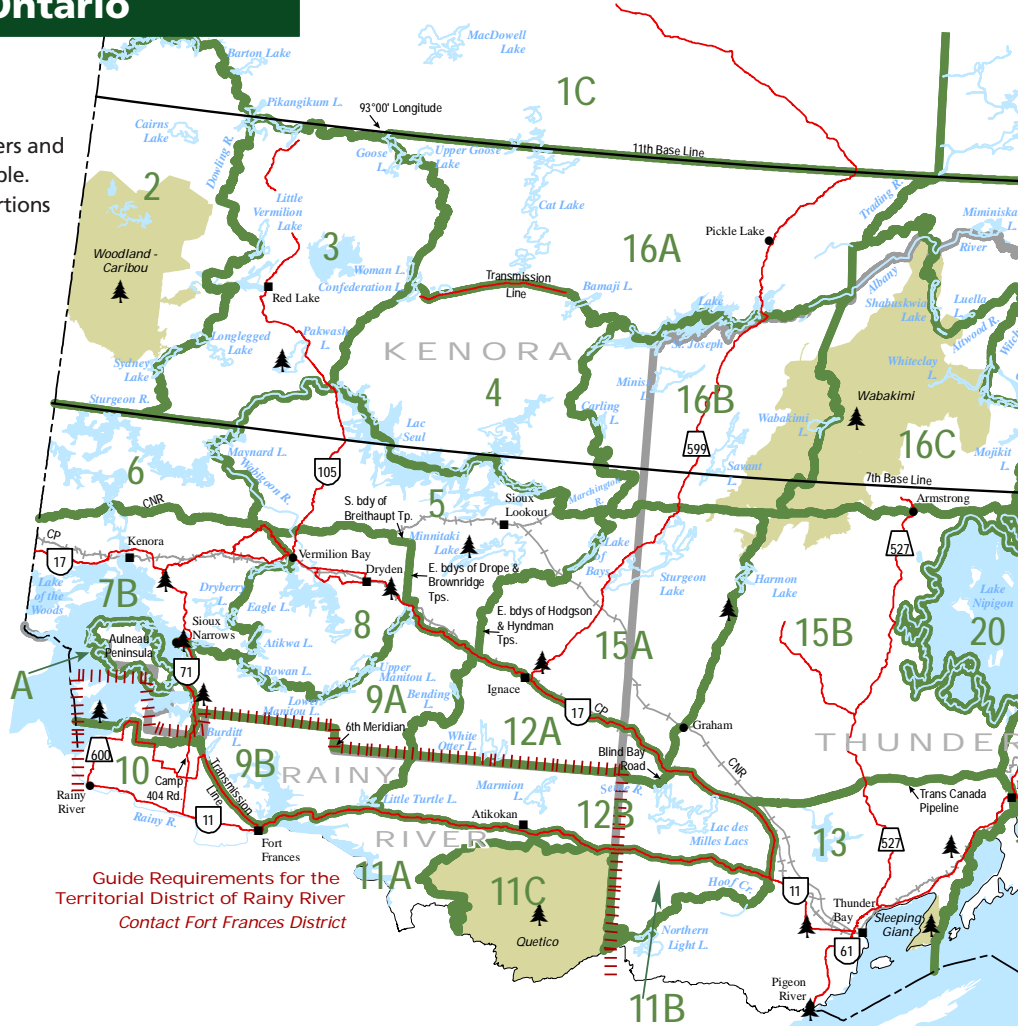
WMU Boundaries

WMU boundaries are roads, lakes, rivers and other physical features wherever possible. For many roads and rivers, only the portions that form WMU boundaries are shown on the map.

For detailed information on WMU boundaries, visit ontario.ca/hunting.

Sections see page

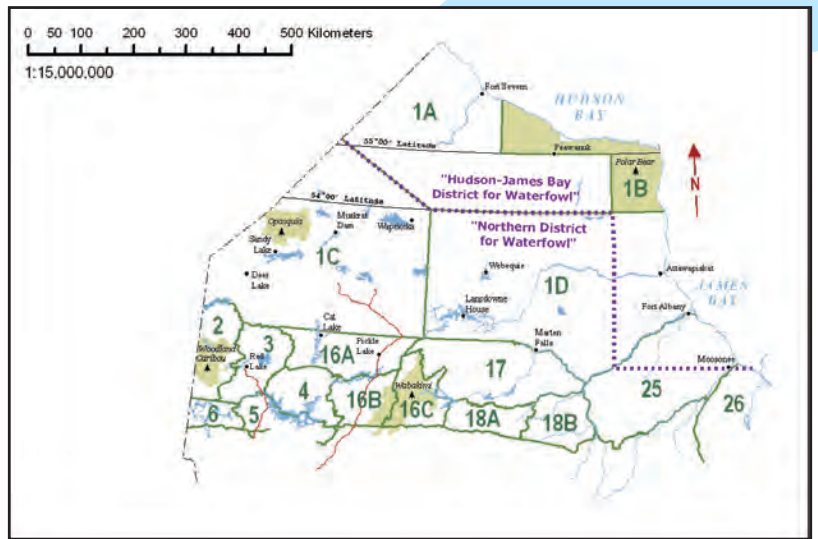
Wild Turkey	31-33
Moose	34-52
Elk	53-59
Deer	60-74
Black Bear	75-78
Game Birds	79-80
Small Mammals	81-82
Wolf/Coyote	83-84
Game Amphibians and Reptiles	84



Guide Requirements for the Territorial District of Rainy River
 Contact Fort Frances District

Legend

- MNR District or Area Office
- Provincial or National Park
- Wildlife Management Area
- Municipal Boundary - District and Upper Tier Municipalities
- Municipal Boundary - Lower and Single Tier Municipalities
- International or Interprovincial Boundary
- Ontario King's Highway
- County/Regional Highway
- Secondary Highway
- WMU Boundary and Number





Wildlife Management Area

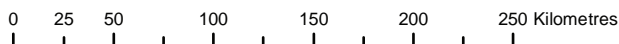
MAP 3

32. Hilliardton Marsh (WMA 28)

Report Resource Abuse



Call 1-877-TIPS-MNR



1:3,500,000